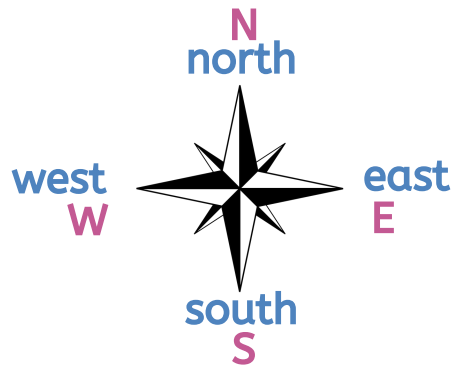


Mini Mappers

Four compass points


Geographers use these to give **directions** or to locate **places**.



Using scale

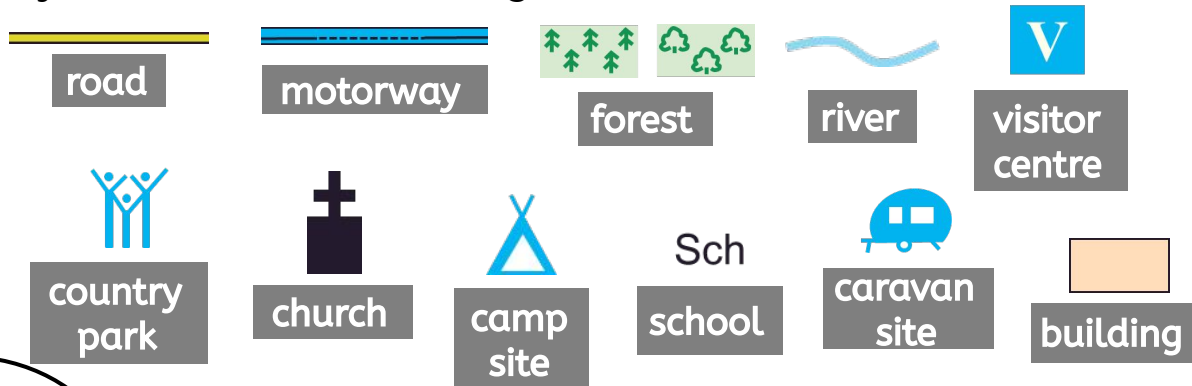
When geographers draw maps, they need to draw them to scale. This means:

- Objects are drawn smaller or bigger than they are in real life.



Map symbols

Lines and **symbols** on a map represent real-life objects like roads, buildings, rivers and forests.



- Objects still look the same as they do in real life. They are just bigger or smaller.

